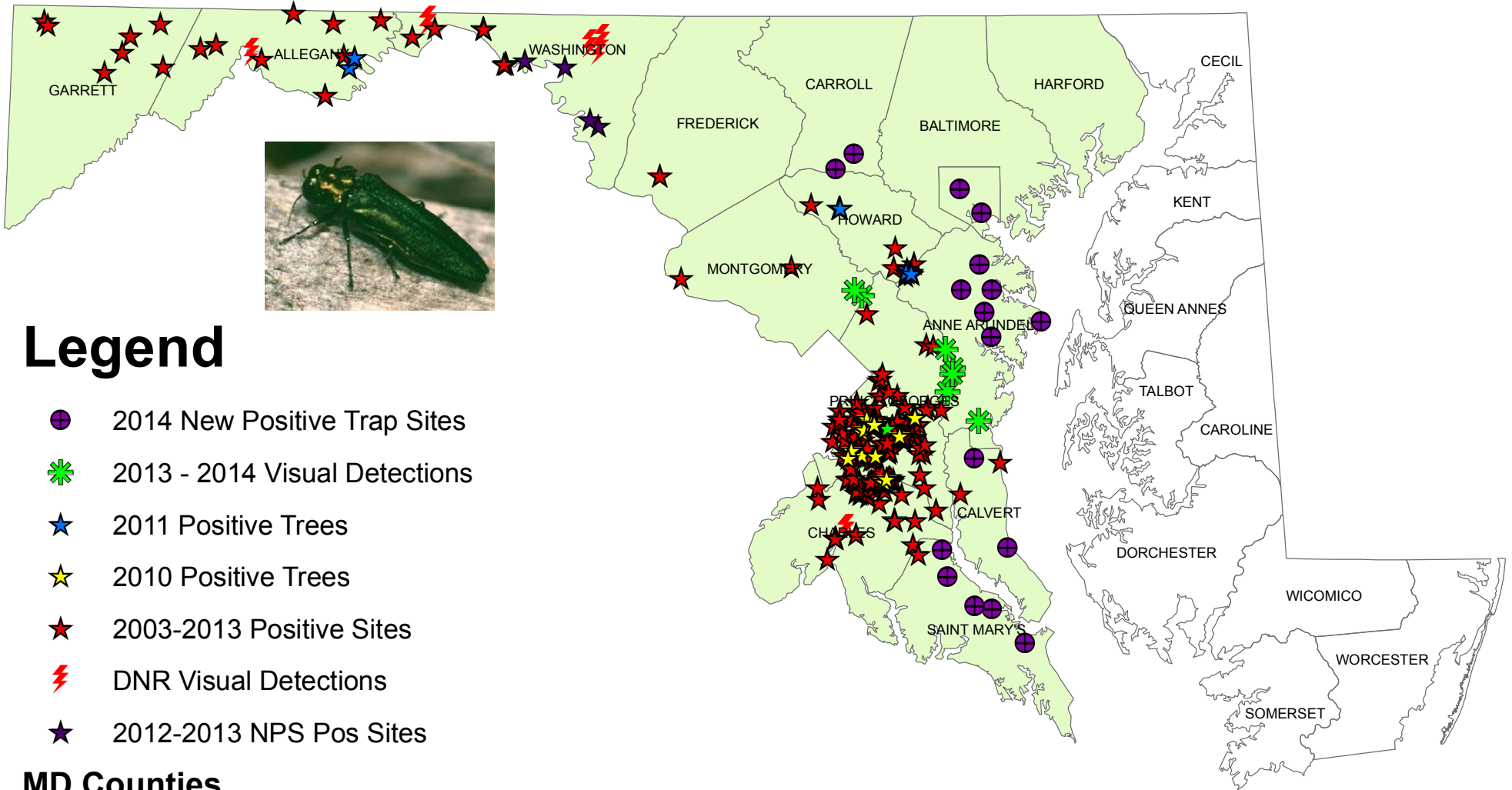


# Maryland Emerald Ash Borer Project 2003 to 2014 Positive Sites





## Legend

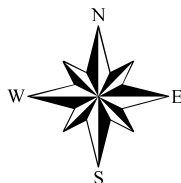
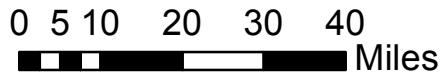
-  2014 New Positive Trap Sites
-  2013 - 2014 Visual Detections
-  2011 Positive Trees
-  2010 Positive Trees
-  2003-2013 Positive Sites
-  DNR Visual Detections
-  2012-2013 NPS Pos Sites

## MD Counties

### Federal & State Quarantine

-  EAB Quarantined County
-  Not Quarantined

1:1,491,840



Map produced by the Maryland Department of Agriculture  
Plant Protection & Weed Management Section  
8/14/2014 D Bean  
EAB\_Historical.mxd  
2003 to 2014 + Positive Sites.pdf