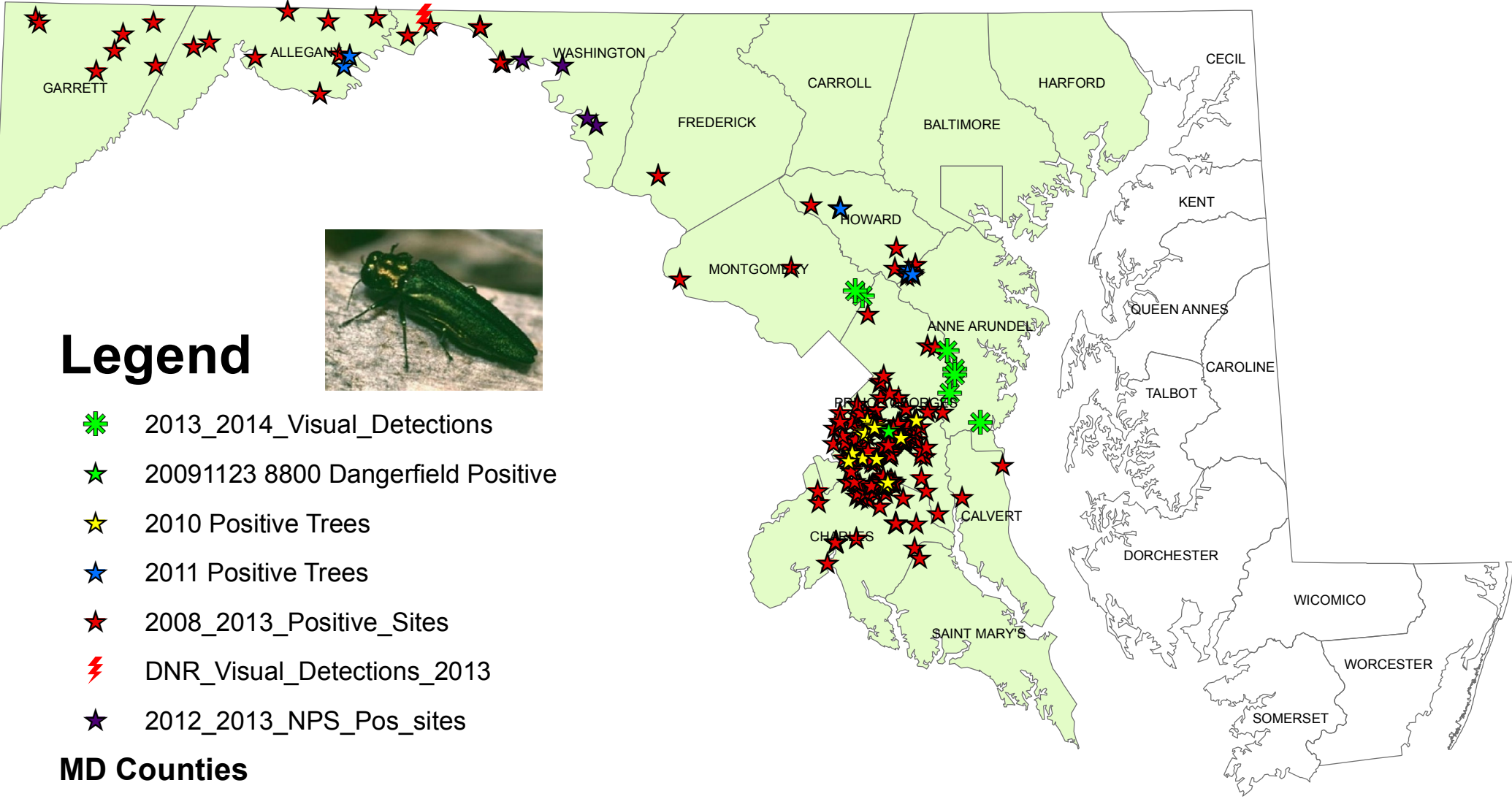









Maryland Emerald Ash Borer Project 2008 to 2014 (Early) Positive Sites





Legend


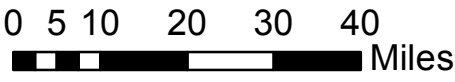
-  2013_2014_Visual_Detections
-  20091123 8800 Dangerfield Positive
-  2010 Positive Trees
-  2011 Positive Trees
-  2008_2013_Positive_Sites
-  DNR_Visual_Detections_2013
-  2012_2013_NPS_Pos_sites

MD Counties

Federal & State Quarantine

-  EAB Quarantined County
-  Not Quarantined

1:1,400,000



Map produced by the Maryland Department of Agriculture
Plant Protection & Weed Management Section
4/21/2014 D Bean
EAB_Historical.mxd
2008 to 2014 + Positive Sites.pdf